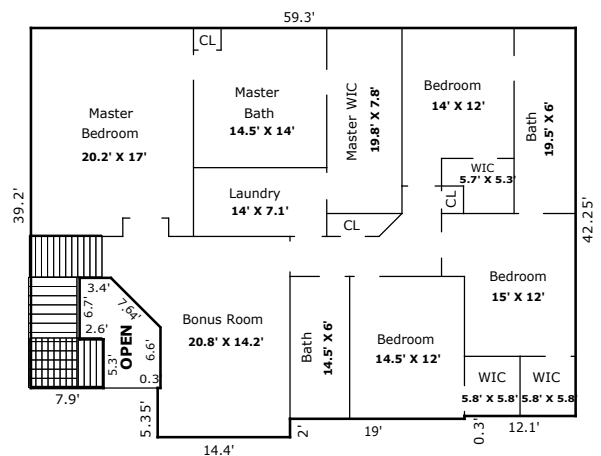
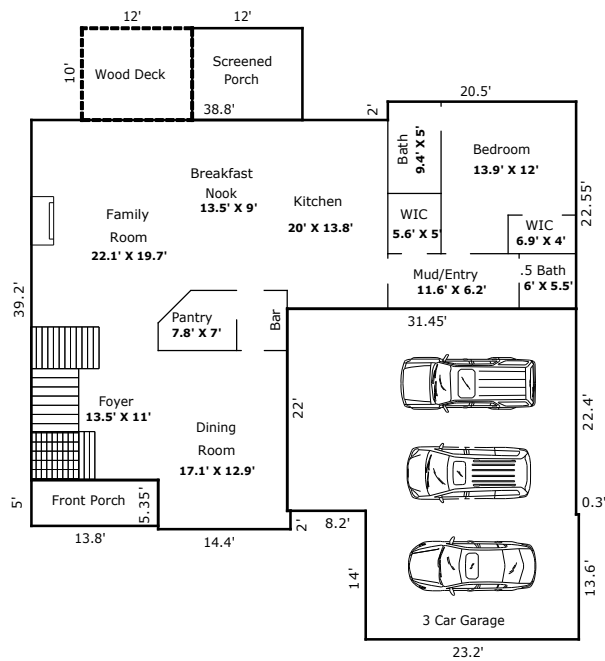


## Building Sketch (Page - 1)

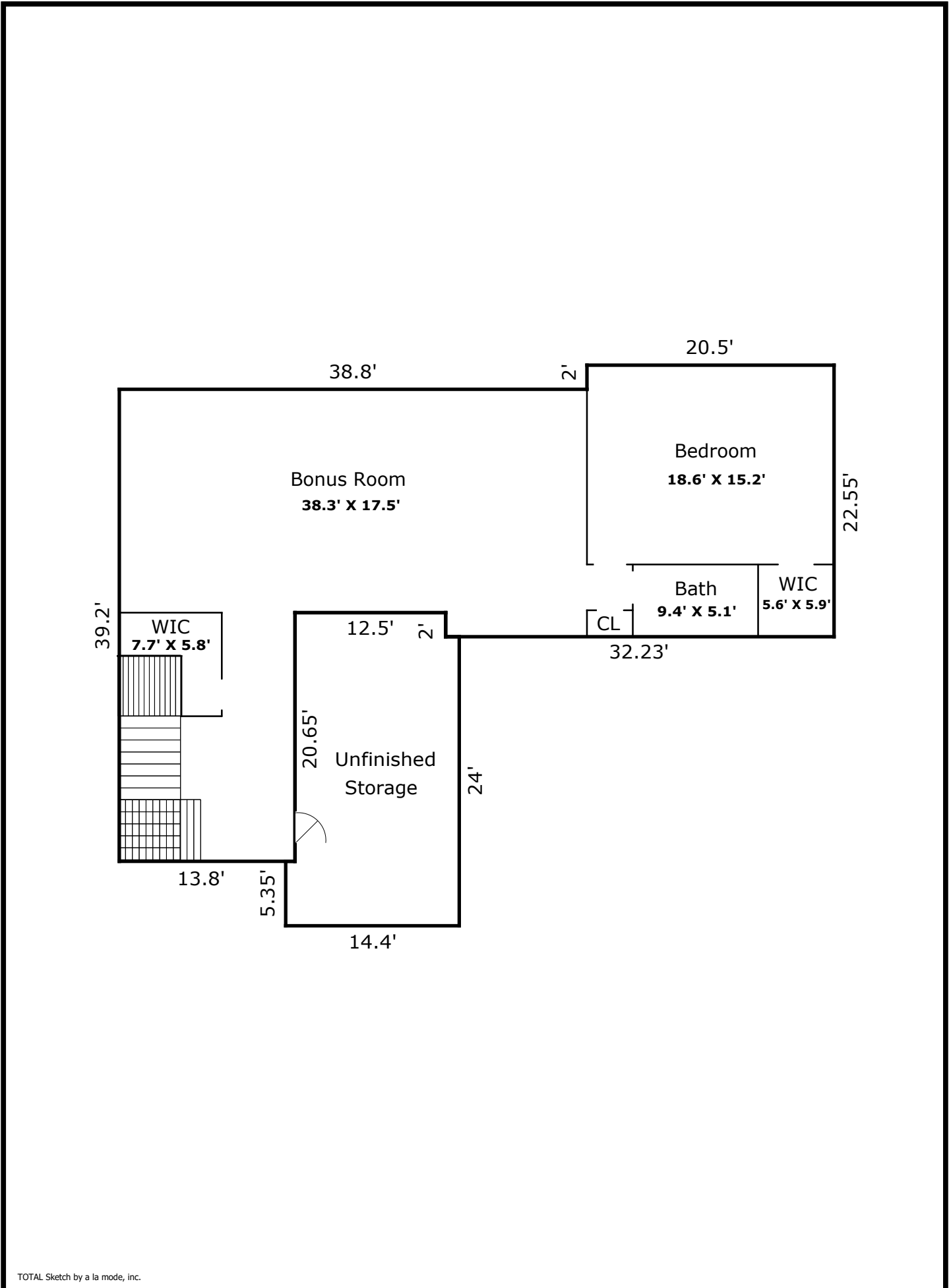
Borrower	N/A			
Property Address	101 Rolling Meadows Ln			
City	Chapel Hill	County Wake	State NC	Zip Code 27517
Lender/Client	N/A			



TOTAL Sketch by a la mode, inc.

## Building Sketch (Page - 2)

Borrower	N/A			
Property Address	101 Rolling Meadows Ln			
City	Chapel Hill	County Wake	State NC	Zip Code 27517
Lender/Client	N/A			



TOTAL Sketch by a la mode, inc.

## Building Sketch (Page - 3)

Borrower	N/A						
Property Address	101 Rolling Meadows Ln						
City	Chapel Hill	County	Wake	State	NC	Zip Code	27517
Lender/Client	N/A						

TOTAL Sketch by a la mode, inc.

### Area Calculations Summary

Living Area	Calculation Details		
First Floor	1854.89 Sq ft	22.55 × 20.5 =	462.28
		20.55 × 10.95 =	225.02
		27.85 × 39.2 =	1091.72
		5.35 × 14.05 =	75.17
		0.35 × 2 =	0.7
Second Floor	2424.92 Sq ft	59.3 × 27.2 =	1612.96
		15.05 × 12.1 =	182.1
		15.35 × 19 =	291.65
		17.35 × 14.1 =	244.64
		5.35 × 0.3 =	1.6
		0.5 × 5.4 × 5.4 =	14.58
		5.3 × 6.7 =	35.51
		5.3 × 7.9 =	41.87
<b>Total Living Area (Rounded):</b>	<b>4280 Sq ft</b>		
Non-living Area			
Wood Deck	120 Sq ft	10 × 12 =	120
Covered Porch	69 Sq ft	5 × 13.8 =	69
3 Car Attached	1016.58 Sq ft	31.45 × 22 =	691.9
		14 × 22.9 =	320.6
		0.3 × 13.6 =	4.08
Screened Porch	120 Sq ft	12 × 10 =	120
Finished Basement	1506.44 Sq ft	22.55 × 20.5 =	462.28
		14.58 × 20.65 =	300.97
		18.55 × 27.08 =	502.24
		11.72 × 20.55 =	240.95
Unfinished Basement	356.15 Sq ft	14.4 × 5.35 =	77.04
		13.62 × 18.65 =	254.11
		12.5 × 2 =	25